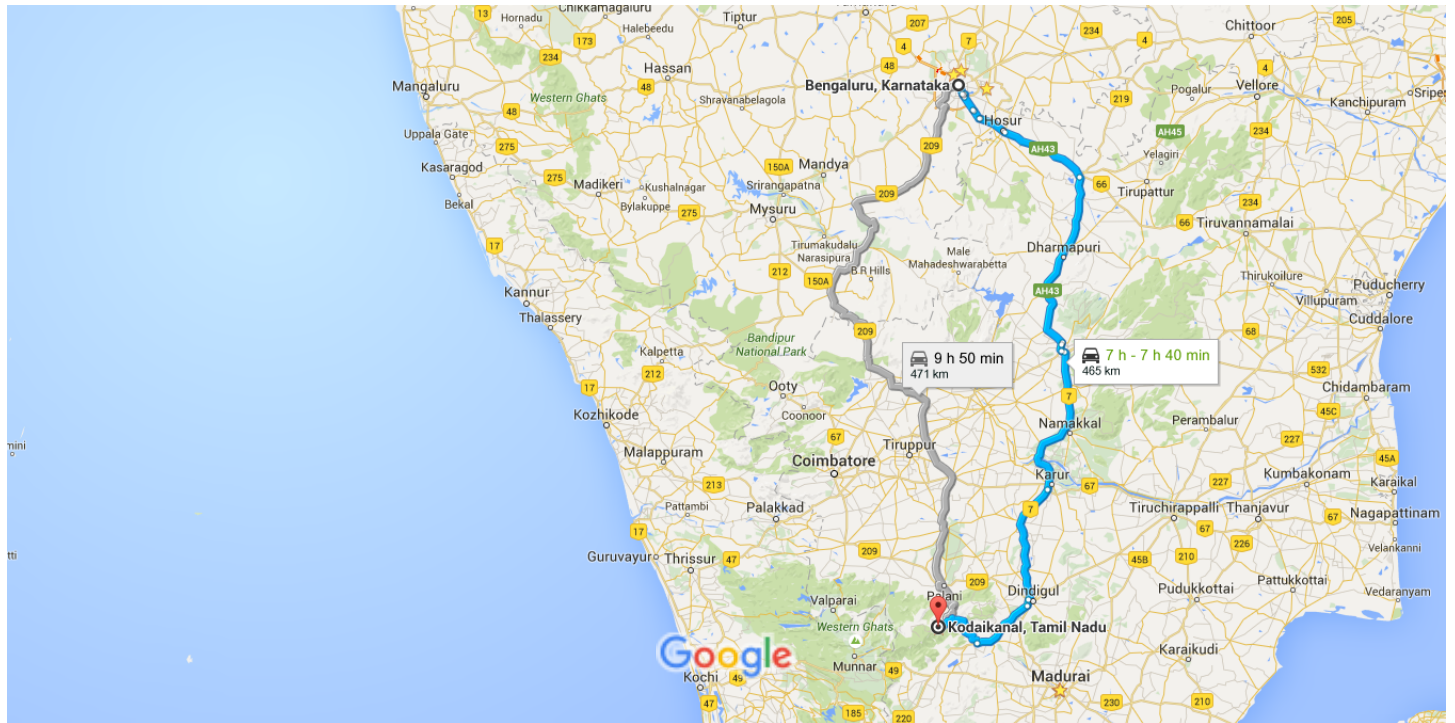




Bengaluru, Karnataka to Kodaikanal, Tamil Nadu

Drive 465 km, 7 h - 7 h 40 min

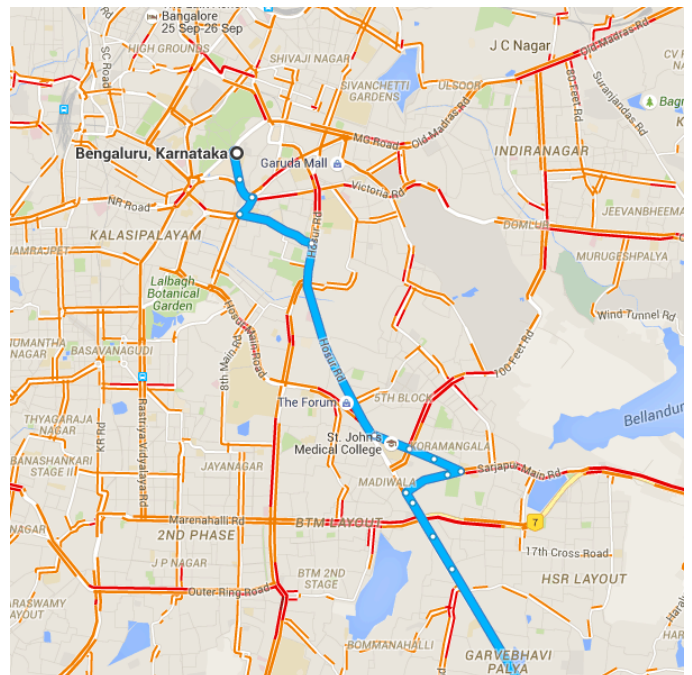




Map data ©2015 Google 50 km



Bengaluru, Karnataka



Take Langford Rd, Hosur Rd, Sarjapur Main Rd and Madivala Road to NH7 in Stage 2



- ↑ 1. Head north towards Grant Rd/Vittal Mallya Rd
27 min (9.6 km)
- ↶ 2. Turn left onto Grant Rd/Vittal Mallya Rd
35 m
- ↶ 3. Turn left after Cafe Coffee Day (on the left)
46 m
Pass by Sree Kanteerava Stadium (on the right)
- ↑ 4. Continue onto Raja Rammohan Roy Rd
500 m
Pass by Indian Oil Petrol Bunk (on the left)
- ↷ 5. Turn right onto Lal Bagh Main Rd/Residency Rd
400 m
Pass by St Joseph's College (Autonomous) (on the left)






- 
6. Turn left onto Langford Rd

 Pass by Vaswani Centropolis (on the right in 350 m)


 1.3 km
- 
7. Turn right onto Hosur Rd

 Pass by Vijaya Bank (on the left in 1.9 km)



 3.5 km
- 
8. Keep right to continue on Sarjapur Main Rd

 Pass by St John's Medical College (on the right in 300 m)


 650 m
- 
9. Continue straight to stay on Sarjapur Main Rd

 Pass by Indian Institute of Astrophysics (on the right)

 450 m
- 
10. Continue onto Sarjapur Main Rd

 Pass by KIOCL Limited (on the right in 350 m)

 500 m
- 
11. Turn right onto Madivala Rd

 220 m
- 
12. Keep right to continue on Madivala Road



 800 m
- 
13. Turn left onto Hosur Rd

 Pass by 24/7 BP Petrol Pump Madiwala (on the left)

 210 m
- 
14. Continue straight onto Silk Board Flyover














 650 m

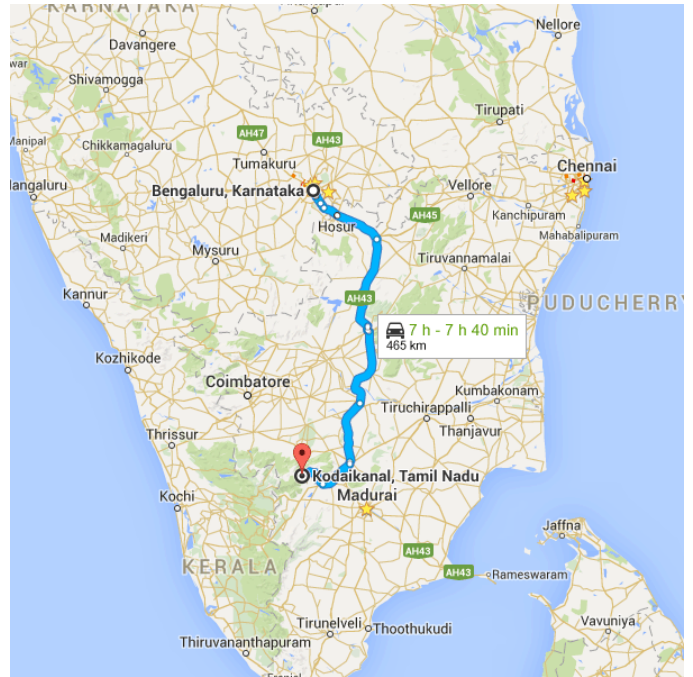
Follow NH7 and Dindigul - Theni - Kottarakkara Hwy/Grand Southern Trunk Rd/NH45 to Kodai Ghat Rd in Tamil Nadu

5 h 42 min (403 km)

- 
15. Continue onto NH7

 Pass by Krimson Square (on the left)

 600 m

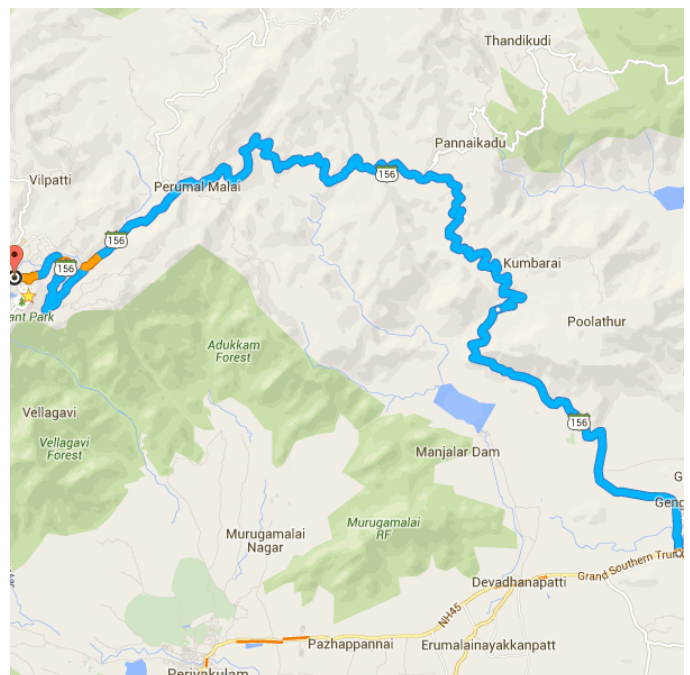
- ↑ 16. Continue straight onto Electronic City Flyover/Hosur Rd
 Toll road
8.3 km
- ↑ 17. Continue straight
 Toll road
190 m
- ↑ 18. Continue onto Bangalore Elevated Tollway Limited
 Toll road
800 m
- ↗ 19. Use any lane to turn slightly right onto NH7
 Partial toll road

Drive along the lake (on the right for 150 m)
4.9 km
- ↑ 20. Continue straight
850 m
- ↑ 21. Continue onto NH7
 Partial toll road

Pass by the lake (on the right in 14.0 km)
16.2 km
- ↙ 22. Slight left to stay on NH7
 Partial toll road

Pass by Vegetable Wholesale Market (on the left in 2.9 km)
51.1 km
- ↗ 23. Keep right to stay on NH7
 Partial toll road
108 km
- 🔄 24. At the roundabout, take the 2nd exit and stay on NH7

Pass by Vilva Homes (on the left)
1.0 km
- 🔄 25. At the roundabout, take the 2nd exit and stay on NH7

Pass by Lorry Owners' Association Bunk (on the left in 2.4 km)
4.3 km
- 🔄 26. At the roundabout, take the 2nd exit and stay on NH7

Pass by Indian Bank (on the left)
2.0 km



- ↗ 27. Slight right
850 m
- ↖ 28. Slight left onto NH7
⚠ Partial toll road
ⓘ
Pass by Gas Station (on the left in 60.4 km)
91.3 km
- ↑ 29. Continue straight to stay on NH7
⚠ Partial toll road
ⓘ
Pass by Petrol Pump (on the left in 26.4 km)
71.4 km
- ↶ 30. Turn left
16 m
- ↗ 31. Turn right
3.7 km
- ↗ 32. Turn right at Juma Masjid onto Dindigul - Theni - Kottarakkara Hwy/Grand Southern Trunk Rd/NH45
⚠ Partial toll road
ⓘ
Pass by Bhagya Meena Hospital (on the left in 11.6 km)
38.3 km

Drive to Laws Ghat Rd in Kodaikanal

- ↗ 33. Turn right onto Kodai Ghat Rd
ⓘ
Pass by Dum Dum Rock Viewpoint Bus Stop (on the left in 12.5 km)
15.2 km
- ↑ 34. Continue onto Kodaikanal Ghat Rd/Laws Ghat Rd
ⓘ Continue to follow Laws Ghat Rd
ⓘ
Pass by Government Hospital (on the left in 36.7 km)
37.0 km



Kodaikanal, Tamil Nadu

These directions are for planning purposes only. You may find that construction projects, traffic, weather, or other events may cause conditions to differ from the map results, and you should plan your route accordingly. You must obey all signs or notices regarding your route.